

PENNSYLVANIA HISTORIC RESOURCE SURVEY FORM — PHOTO/SITE PLAN SHEET

89A

Pennsylvania Historical and Museum Commission  
Bureau of Historic Preservation  
Box 1026, Harrisburg, PA 17108-1026

Survey Code/Tax Parcel/Other No.: GAI #1

County: Erie

Municipality: Lawrence Park Township Address:

Historic Name/Other Name: Lawrence Park Historic District

PREVIOUS SURVEY FORMS ATTACHED

PHOTO INFORMATION

SITE PLAN

Attach Photo Here

This district has been determined eligible for the National Register of Historic Places by the Bureau of Historic Preservation. -1988



SEE ATTACHED

Direction of Camera

Description of View :

Number

3:18

Street view facing N/NE

13:17

Typical multiple dwelling, facing NE

13:18

Street view, corner of Napier & Newton, facing NE

Photographer Name: Ben Resnick/Joel Dzodin Date: 8/94

Negative Location: GAI Consultants, Inc.

570 Beatty Road, Monroeville, PA 15146

See reverse for additional instruction

**PENNSYLVANIA HISTORIC RESOURCE SURVEY FORM--SUPPLEMENT**

Pennsylvania Historical and Museum Commission, Bureau for Historic Preservation

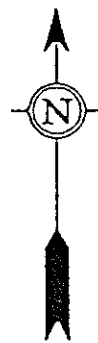
**NATIONAL REGISTER BOUNDARY DESCRIPTION AND JUSTIFICATION**

The Lawrence Park district is an irregularly shaped district located on the east side of Four Mile Creek. The present boundaries are based on a previous NRHP Nomination Form prepared in 1991 with the addition of the Main Street vehicular bridge. Beginning at the corner of Napier Avenue and Field Street, the boundary follows Field Street to Rankine Avenue, then south along Rankine Avenue to Bell Street, then east along Bell Street to Smithson Avenue, then north along Smithson Avenue to approximately half-way between Field and Main Street, where the boundary turns to the west to the rear of the houses on the west side of Smithson Avenue, then north to the northern boundary of the houses on the north side of Main Street, then east to the eastern boundary of the houses on the east side of Smithson Avenue, then east to the intersection of Smithson Avenue and Niagara Place, then east along Niagara place to Rankine Avenue, then south along Rankine Avenue to Iroquois Avenue, then northwest along Iroquois Avenue to the west side of Napier Avenue, then curving southward along Four Mile Creek to Main Street, then extending west to incorporate the entire Main Street Bridge across Four Mile Creek, then continuing southward along Napier Avenue to the point of beginning. This boundary was determined following *National Register Bulletin 21*, "How to Establish Boundaries for National Register Properties" (National Park Service 1987).

**SUPPLEMENTAL SURVEYOR INFORMATION**

Surveyor Name/Title: Amy McFeeters-Krone, Sr. Architectural Historian Date: May, 1995  
Project Name: Erie East Side Access Study  
Organization: GAI Consultants, Inc. Telephone: (412) 856-6400  
Street and No.: 570 Beatty Road  
City, State: Monroeville, PA Zip Code: 15146

Resource limits extend beyond project area



H54-  
EL t

G.A.I. No. 1  
NATIONAL  
REGISTER  
BOUNDARY

Archie  
Field

Food

Field

MAIN

EA 4102

E 1306000

H 729000

Fks

Pile

Fkg  
Substation

Fks

Pile


Walls

RAILROAD

H 729000

FIGURE A-1

SCALE: 1" = 400'



Erie East Side Access,  
Lawrence Park Township,  
Erie County,  
GAI #1

DWG. NO.

DATE

APPROVED

CHECKED

DRAWN

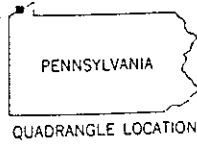




578 SWANVILLE 8.7 MI. 2'30" GIRARD 16 MI. 580 581 582 800m.E 80'

ROAD CLASSIFICATION

Heavy-duty	—————	Light-duty	—————
Medium-duty	—————	Unimproved dirt	-----
U. S. Route		State Route	



ERIE NORTH, PA  
N4207.5—W8000/5x10  
PHOTOINSPECTED 1977  
1957  
PHOTOREVISED 1969 AND 197  
AMS 4968 II NE—SERIES V82